

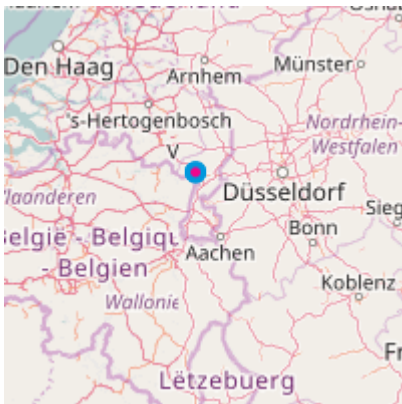
The Locator

SETTLE IN THE HEART OF EUROPE

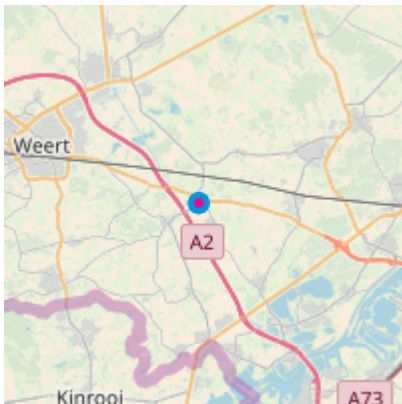


FACT SHEET: KELPEN - OLER

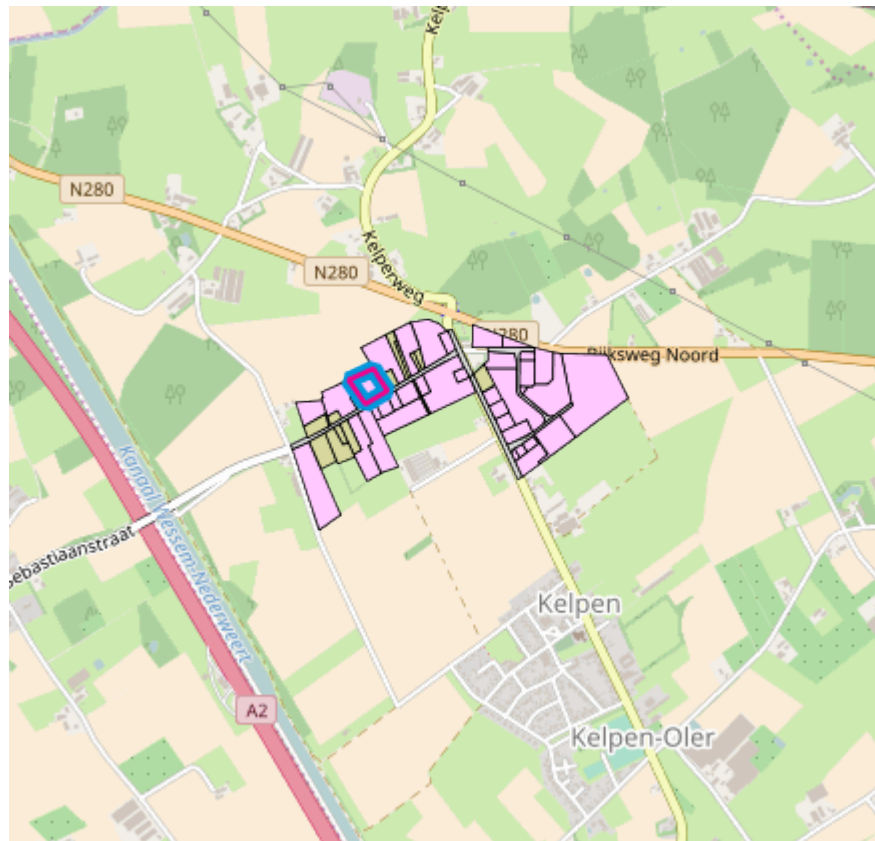
map view



regional overview




municipal overview



detail view

Legend

 Selected plot	 Immediately available	 Not immediately available
 Blocked	 Not available	 Green area
 Green area planned	 Road infrastructure	 Road infrastructure planned
 Rail infrastructure	 Rail infrastructure planned	 Water
 Port area	 Public facilities	 Others

CONTACT PERSON

Name: De heer Hans Caris
Organisation name: Gemeente Leudal
Department:
Zip City: 6093ZG Heythuysen
Tel: 0475-859573
Fax: 0475-859321
Email: c.caris@leudal.nl
Homepage: www.leudal.nl

INFORMATION ABOUT THE PLOT

Description: 026
Size of plot (m2): 6,608 m²
Availability: not available
Utilization: built-up plot: in use
Ownership: not applicable
Options: no

COMPANIES ON PLOT

Company name	Nace code	Number of employees
Tonnaer, meer dan drukkers	Printing and service activities related to printing	10-199

INFORMATION ABOUT THE INDUSTRIAL SITE

Price Type:
Price(min./max.):
Zone (land use plan): milieucategorie 3
bedrijventerrein (stedelijk+landelijk)
Gross area: 267,976 ha
Gas connection: yes
Electricity connection: yes

TRANSPORT CONNECTIONS

Mode of transport	Name	Distance (km)
motorway	A2	1

airport	Maastricht-Aken	43
inland port	Haven Weert	11
rail terminal	RT Born	26

PARTNER

Provincie Limburg

Economische Zaken

www.limburg.nl

provincie limburg

